NS&T TRAIL MASTER PLAN IMPLEMENTATION - PHASE I

QUEEN ELIZABETH WAY. - DRUMMOND RD.

OCTOBER 2023

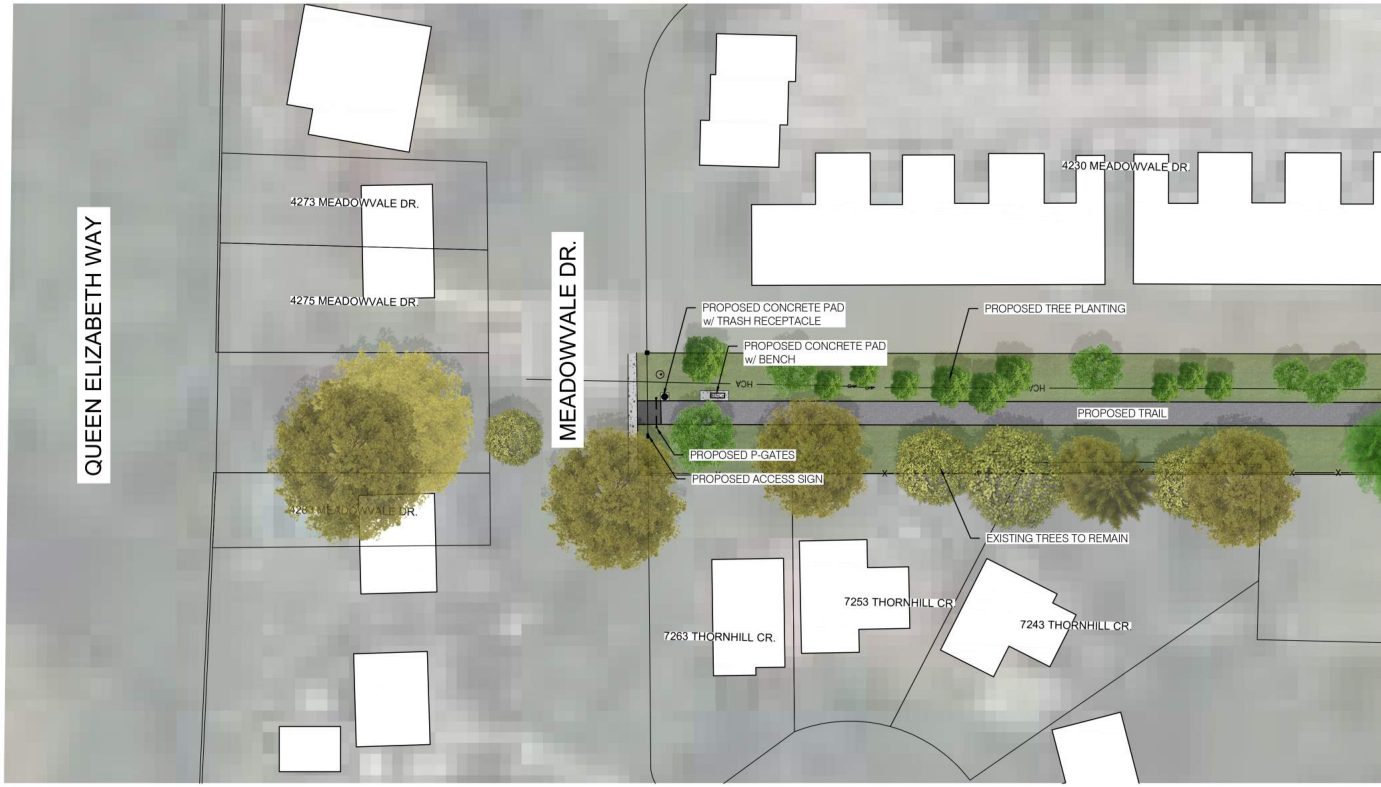
QUEEN ELIZABETH WAY
MEADOWVALE DR.
4273 MEADOWVALE DR.
4275 MEADOWVALE DR.
4283 MEADOWVALE DR.
4230 MEADOWVALE DR.
PROPOSED CONCRETE PAD w/ TRASH RECEPTACLE
PROPOSED CONCRETE PAD w/ BENCH
PROPOSED TREE PLANTING
HCA
PROPOSED TRAIL
PROPOSED P-GATES
PROPOSED ACCESS SIGN
EXISTING TREES TO REMAIN
7253 THORNHILL CR.
7263 THORNHILL CR.
7243 THORNHILL CR.

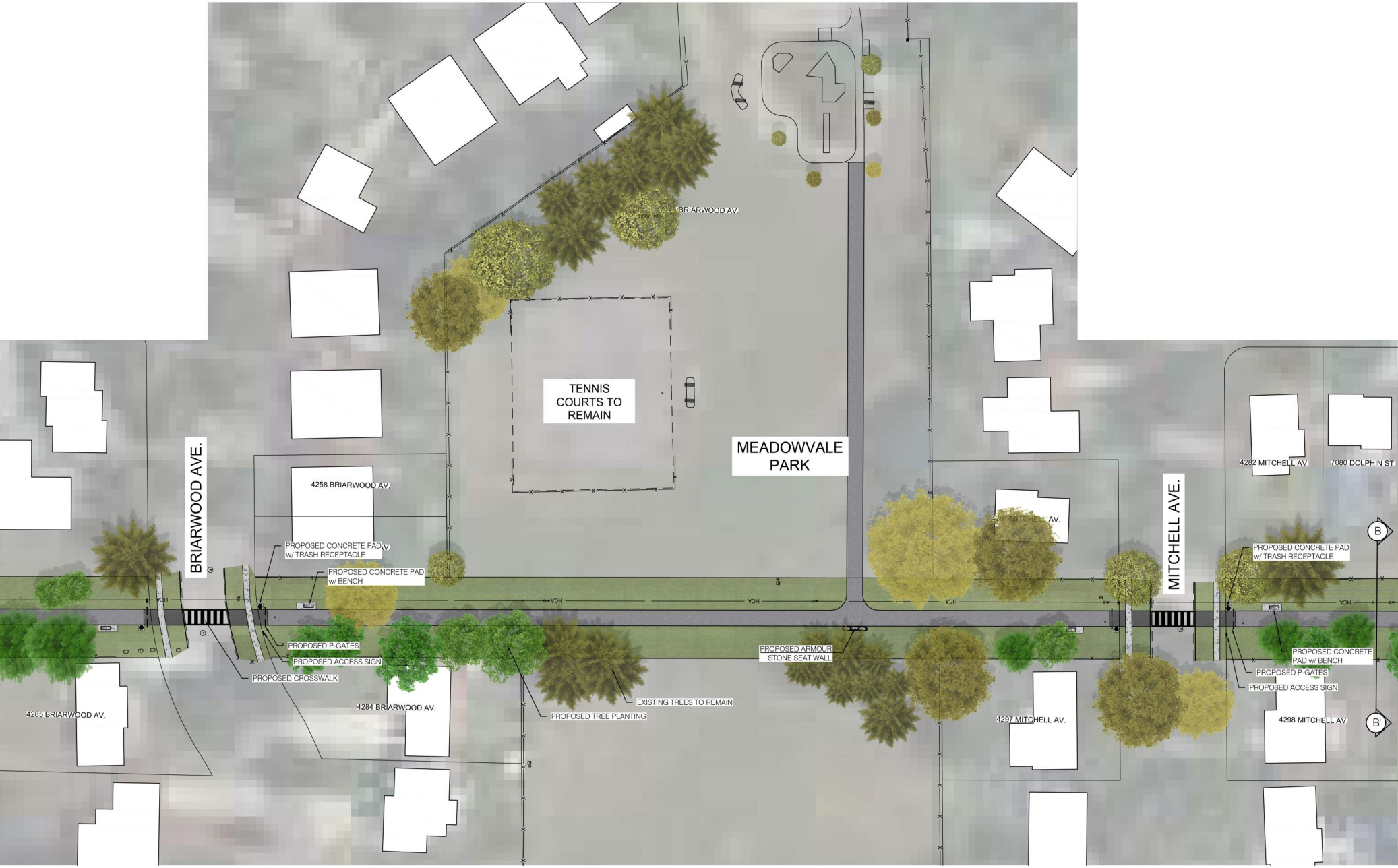
BRIARWOOD AV.
TENNIS
COURTS TO
REMAIN
MEADOWVALE
PARK
BRIARWOOD AVE.
4258 BRIARWOOD AV.
4282 MITCHELL AV.
7080 DOLPHIN ST.
MITCHELL AVE.
MITCHELL AV.
B
PROPOSED CONCRETE PAD
w/ TRASH RECEPTACLE
PROPOSED CONCRETE PAD
w/ BENCH
PROPOSED CONCRETE PAD
w/ TRASH RECEPTACLE
HCA
PROPOSED P-GATES
PROPOSED ACCESS SIGN
PROPOSED CROSSWALK
PROPOSED ARMOUR
STONE SEAT WALL
PROPOSED CONCRETE
PAD w/ BENCH
PROPOSED P-GATES
PROPOSED ACCESS SIGN
4285 BRIARWOOD AV.
4284 BRIARWOOD AV.
EXISTING TREES TO REMAIN
PROPOSED TREE PLANTING
4297 MITCHELL AV.
4298 MITCHELL AV.
B'

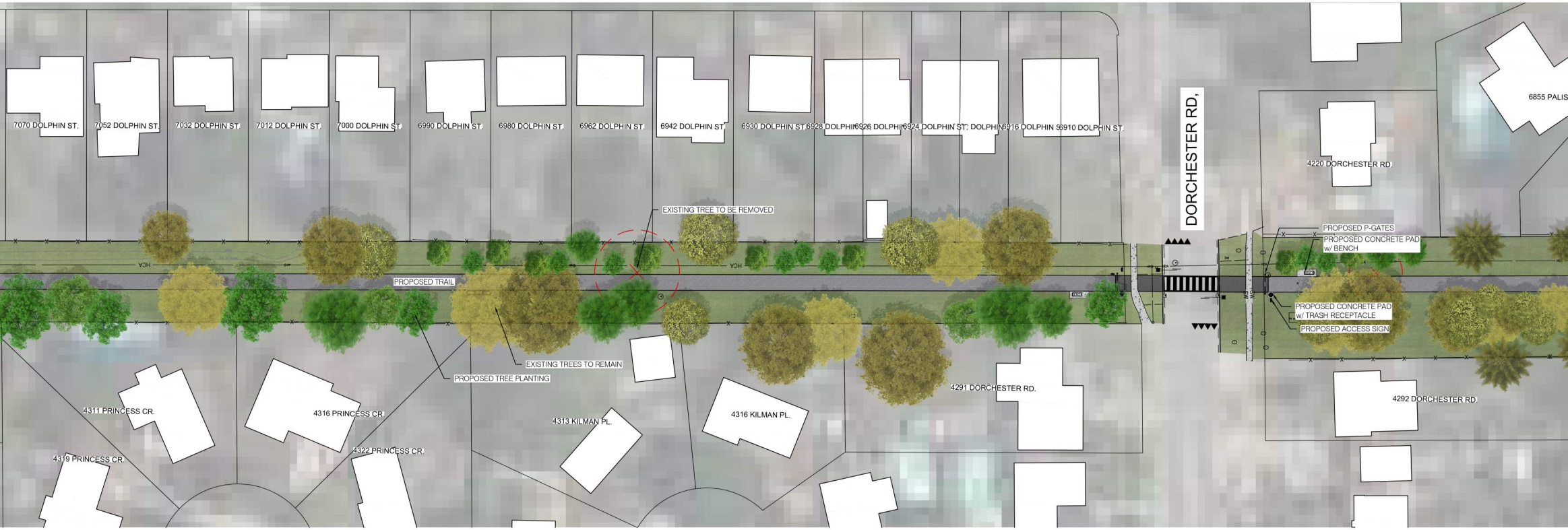
7070 DOLPHIN ST.
7052 DOLPHIN ST.
7032 DOLPHIN ST.
7012 DOLPHIN ST.
7000 DOLPHIN ST.
6990 DOLPHIN ST.
6980 DOLPHIN ST.
6962 DOLPHIN ST.
6942 DOLPHIN ST.
6930 DOLPHIN ST.
6928 DOLPHI
6926 DOLPHI
6924 DOLPHIN ST.
DOLPHI
6916 DOLPHIN S
6910 DOLPHIN ST.
DORCHESTER RD.
6855 PALIS
4220 DORCHESTER RD.
EXISTING TREE TO BE REMOVED
PROPOSED P-GATES
PROPOSED CONCRETE PAD w/ BENCH
HCA
HCA
PROPOSED TRAIL
PROPOSED CONCRETE PAD w/ TRASH RECEPTACLE
PROPOSED ACCESS SIGN
EXISTING TREES TO REMAIN
PROPOSED TREE PLANTING
4311 PRINCESS CR.
4316 PRINCESS CR.
4319 PRINCESS CR.
4322 PRINCESS CR.
4313 KILMAN PL.
4316 KILMAN PL.
4291 DORCHESTER RD.
4292 DORCHESTER RD.

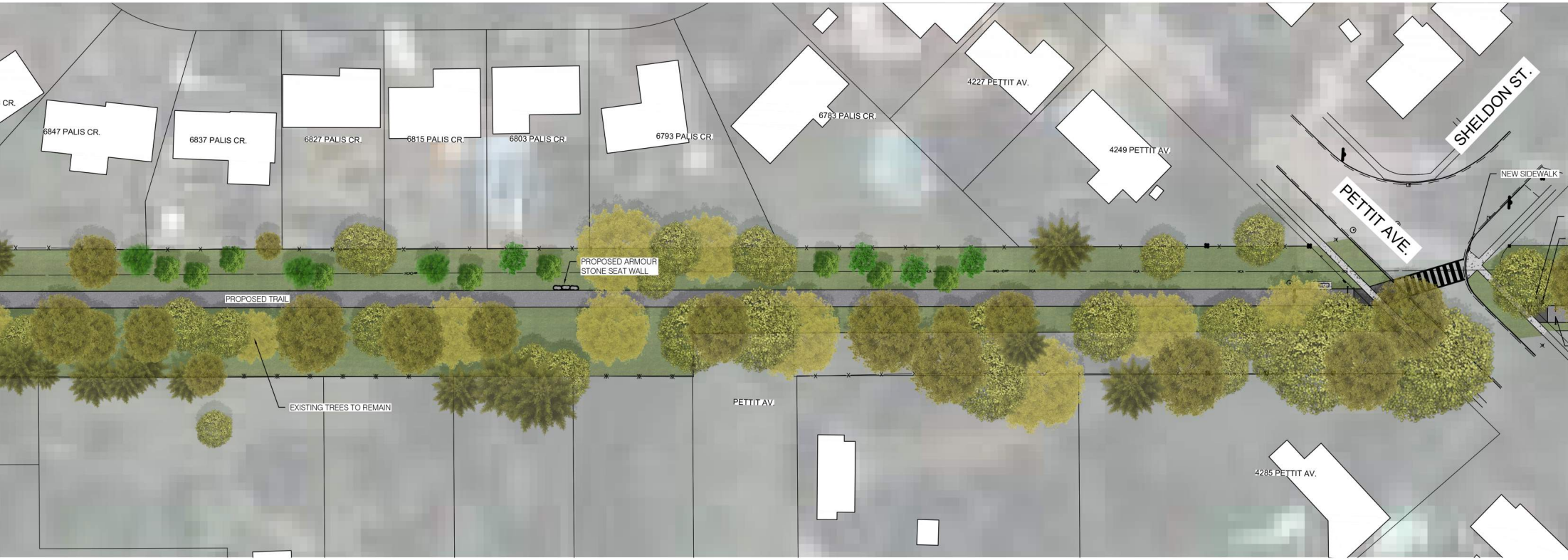
CR.
6847 PALIS CR.
6837 PALIS CR.
6827 PALIS CR.
6815 PALIS CR.
6803 PALIS CR.
6793 PALIS CR.
6783 PALIS CR.
4227 PETTIT AV.
4249 PETTIT AV.
SHELDON ST.
PETTIT AVE.
NEW SIDEWALK
PROPOSED ARMOUR STONE SEAT WALL
PROPOSED TRAIL
EXISTING TREES TO REMAIN
PETTIT AV.
4285 PETTIT AV.

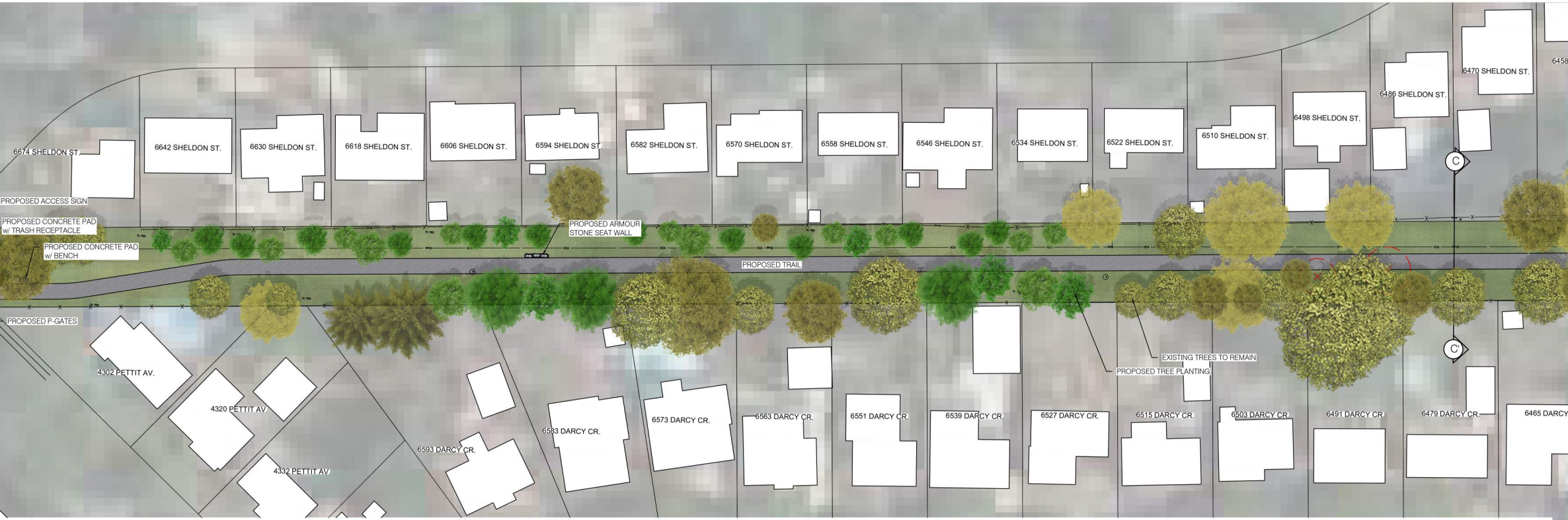
6674 SHELDON ST.
6642 SHELDON ST.
6630 SHELDON ST.
6618 SHELDON ST.
6606 SHELDON ST.
6594 SHELDON ST.
6582 SHELDON ST.
6570 SHELDON ST.
6558 SHELDON ST.
6546 SHELDON ST.
6534 SHELDON ST.
6522 SHELDON ST.
6510 SHELDON ST.
6498 SHELDON ST.
6486 SHELDON ST.
6470 SHELDON ST.
6458
C
PROPOSED ACCESS SIGN
PROPOSED CONCRETE PAD w/ TRASH RECEPTACLE
PROPOSED CONCRETE PAD w/ BENCH
PROPOSED ARMOUR STONE SEAT WALL
PROPOSED TRAIL
PROPOSED P-GATES
EXISTING TREES TO REMAIN
PROPOSED TREE PLANTING
C'
4302 PETTIT AV.
4320 PETTIT AV.
4332 PETTIT AV.
6593 DARCY CR.
6583 DARCY CR.
6573 DARCY CR.
6563 DARCY CR.
6551 DARCY CR.
6539 DARCY CR.
6527 DARCY CR.
6515 DARCY CR.
6503 DARCY CR.
6491 DARCY CR.
6479 DARCY CR.
6465 DARCY

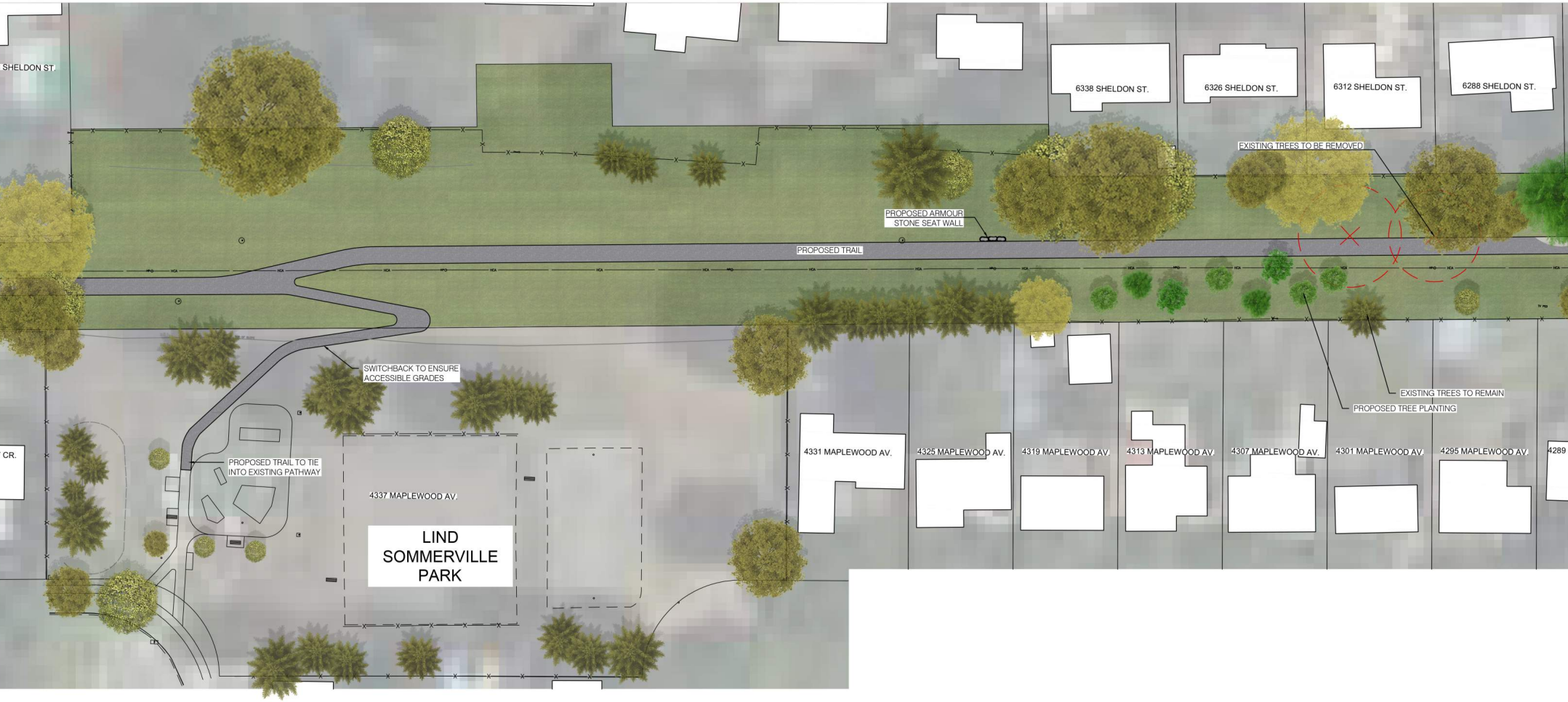
SHELDON ST.
6338 SHELDON ST.
6326 SHELDON ST.
6312 SHELDON ST.
6288 SHELDON ST.
EXISTING TREES TO BE REMOVED
PROPOSED ARMOUR STONE SEAT WALL
PROPOSED TRAIL
SWITCHBACK TO ENSURE ACCESSIBLE GRADES
EXISTING TREES TO REMAIN
PROPOSED TREE PLANTING
CR.
PROPOSED TRAIL TO TIE INTO EXISTING PATHWAY
4337 MAPLEWOOD AV.
LIND SOMMERVILLE PARK
4331 MAPLEWOOD AV.
4325 MAPLEWOOD AV.
4319 MAPLEWOOD AV.
4313 MAPLEWOOD AV.
4307 MAPLEWOOD AV.
4301 MAPLEWOOD AV.
4295 MAPLEWOOD AV.
4289

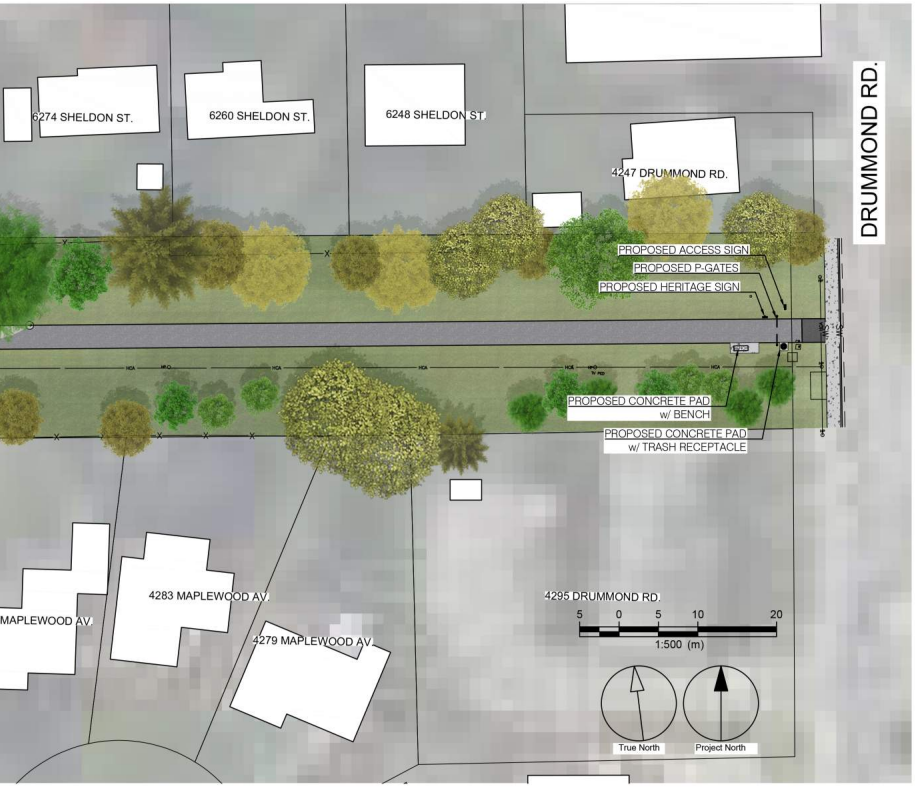
6274 SHELDON ST.
6260 SHELDON ST.
6248 SHELDON ST.
4247 DRUMMOND RD.
DRUMMOND RD.
PROPOSED ACCESS SIGN
PROPOSED P-GATES
PROPOSED HERITAGE SIGN
PROPOSED CONCRETE PAD w/ BENCH
PROPOSED CONCRETE PAD w/ TRASH RECEPTACLE
4283 MAPLEWOOD AV.
MAPLEWOOD AV.
4279 MAPLEWOOD AV.
4295 DRUMMOND RD.
5
0
5
10
20
1:500 (m)
True North
Project North

LEGEND

■	LIMESTONE PATH
▨	CONCRETE PADS
■	ASPHALT BOULEVARD
⊗	EX. TREES TO BE REMOVED
	EX. TREES TO REMAIN
	PROPOSED TREES
◉	PROPOSED TRASH RECEPTACLE
BENCH	PROPOSED BENCH
▬	PROPOSED SIGNS
⬬⬬⬬	PROPOSED ARMOUR STONE

ARCADIS